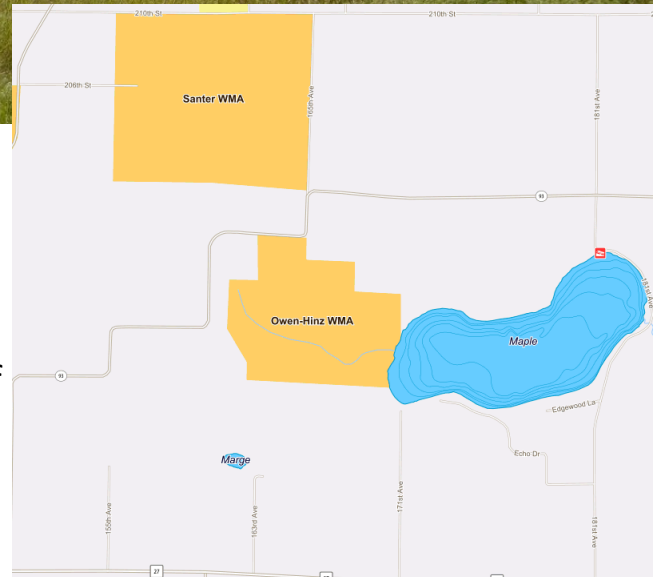
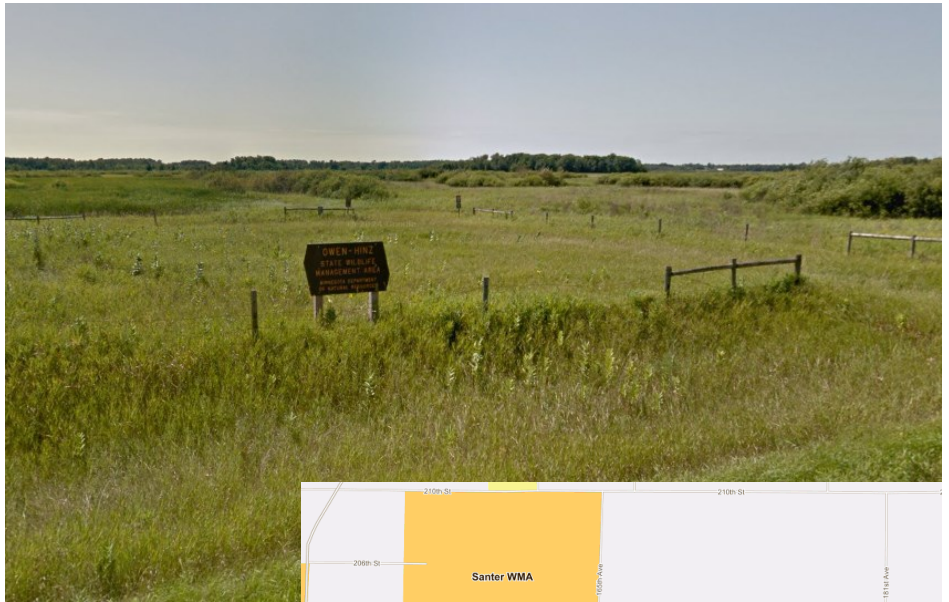


# Owen Hinz WMA

## OVERVIEW

The Owen-Hinz Wildlife Management Area (WMA) sits ~6.8 miles northeast of Osakis on CSAH 93. The WMA features grass fields, cattails, **restored native prairie**, and lowland grass and brush on the west side of Maple Lake (adjacent to WMA). **Boss/Baugh Creek flows through** Maple Lake and through the WMA towards Lake Osakis. The management style of Owen-Hinz WMA is **focused on the maintenance and improvement of the habitat to promote diversity of native plants and wildlife.**



Owen-Hinz WMA offers opportunities for a variety of outdoor activities: **hunting, trapping, hiking, cross-country skiing, snow shoeing, and wildlife viewing/photography.** Remember, motorized vehicles are prohibited on WMAs, except on designated parking lots and routes. However, OHVs, ATVs and snowmobiles are prohibited anywhere on WMAs. While visiting WMAs, respect private property boundaries and ask for permission before going onto private lands.

## Helpful Links

Click on each of the below links to go to relevant and specific information.

[DNR: Discover WMAs](#)

[DNR: Adopt a WMA](#)


**MPCA Surface Water:**

[Maple Lake and Boss/Baugh Creek](#)

**MPCA Water Quality Dashboard:**

[Maple Lake and Boss/Baugh Creek](#)

**Game Species:** Deer, Small Game, Pheasants, Waterfowl



**Area:** 332.03 acres

**Perimeter:** 3.19 miles

**County:** Todd

**Near:** Osakis

**Location:** 45°54'55.4"N 95°01'42.2"W

